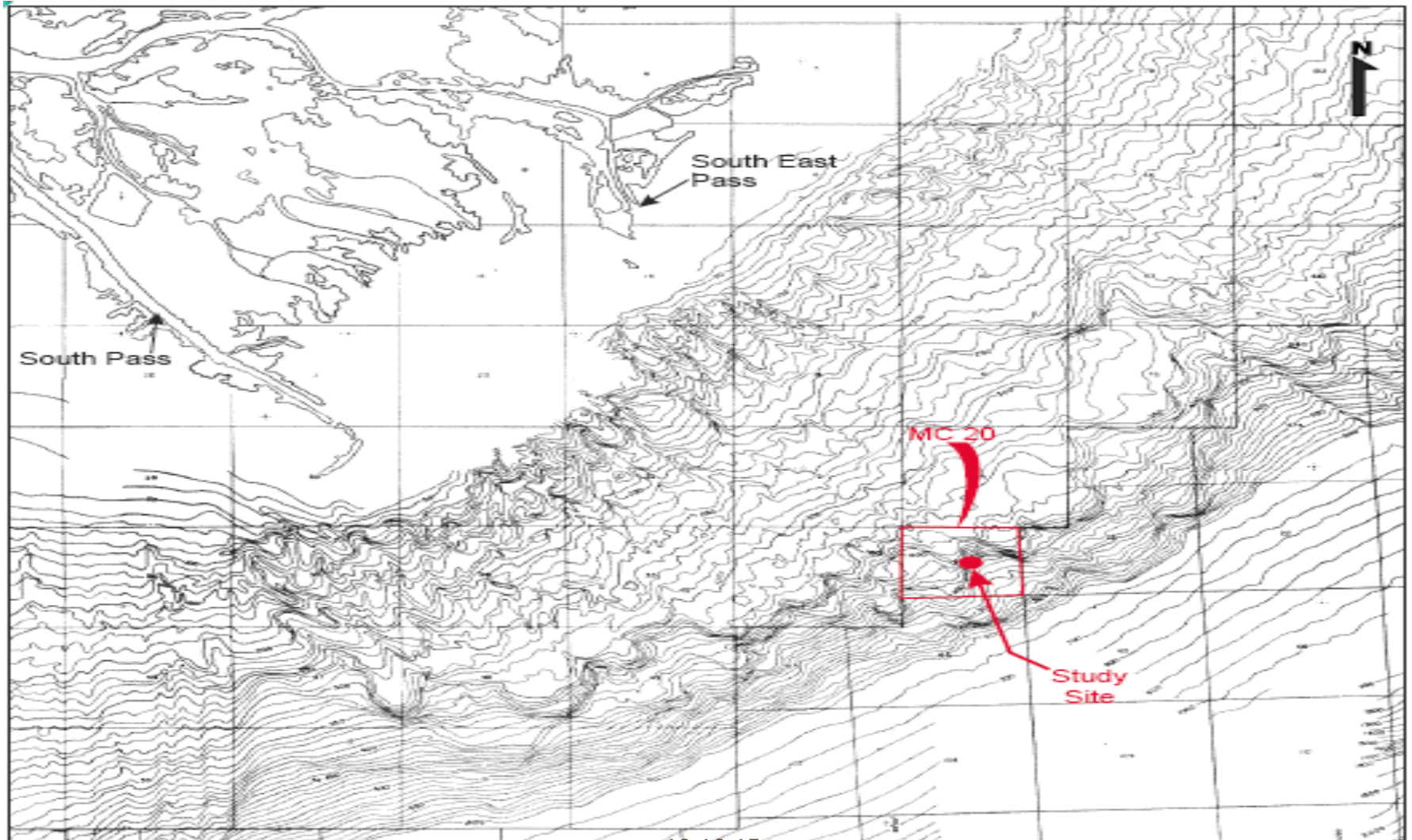


# TAYLOR ENERGY COMPANY LLC



MISSISSIPPI CANYON 20

# REGIONAL BATHYMETRY

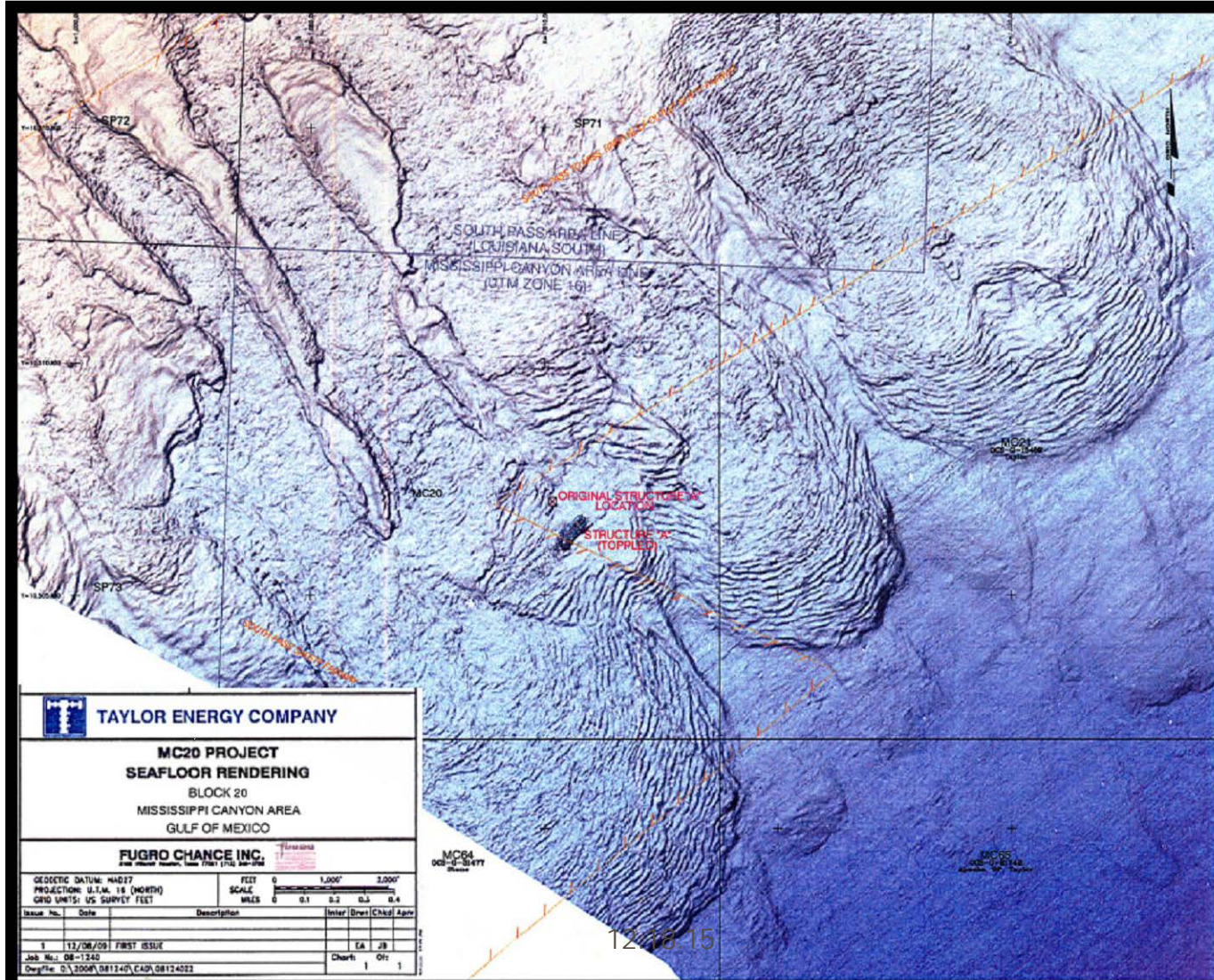


From MMS Open File Report 80-02 Map 4 (Coleman, et al., 1980).  
Contours in feet

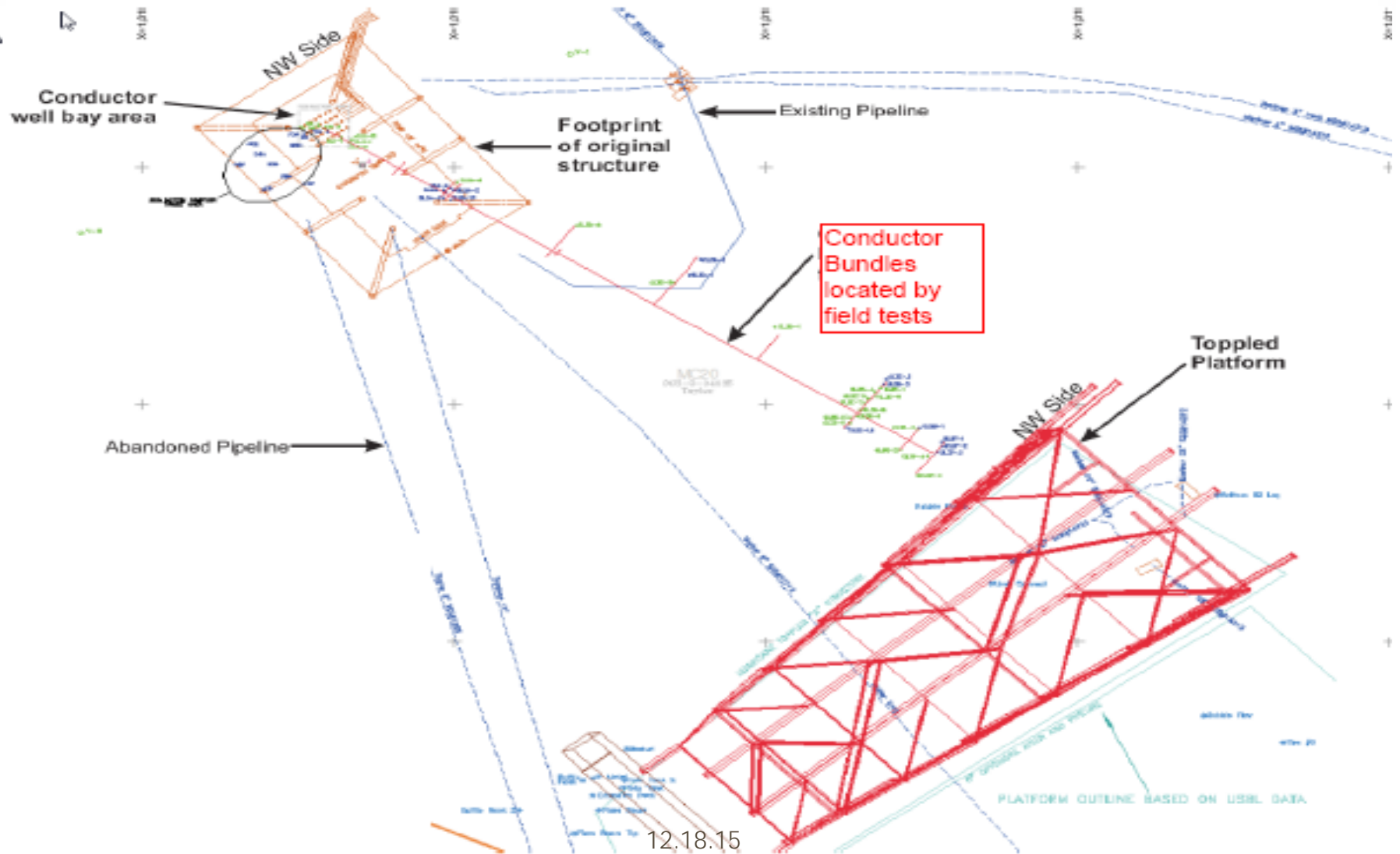
12.18.15

0 10,000 FT.

# MC20 BATHYMETRY



# LOCATION OF WELL CONDUCTORS

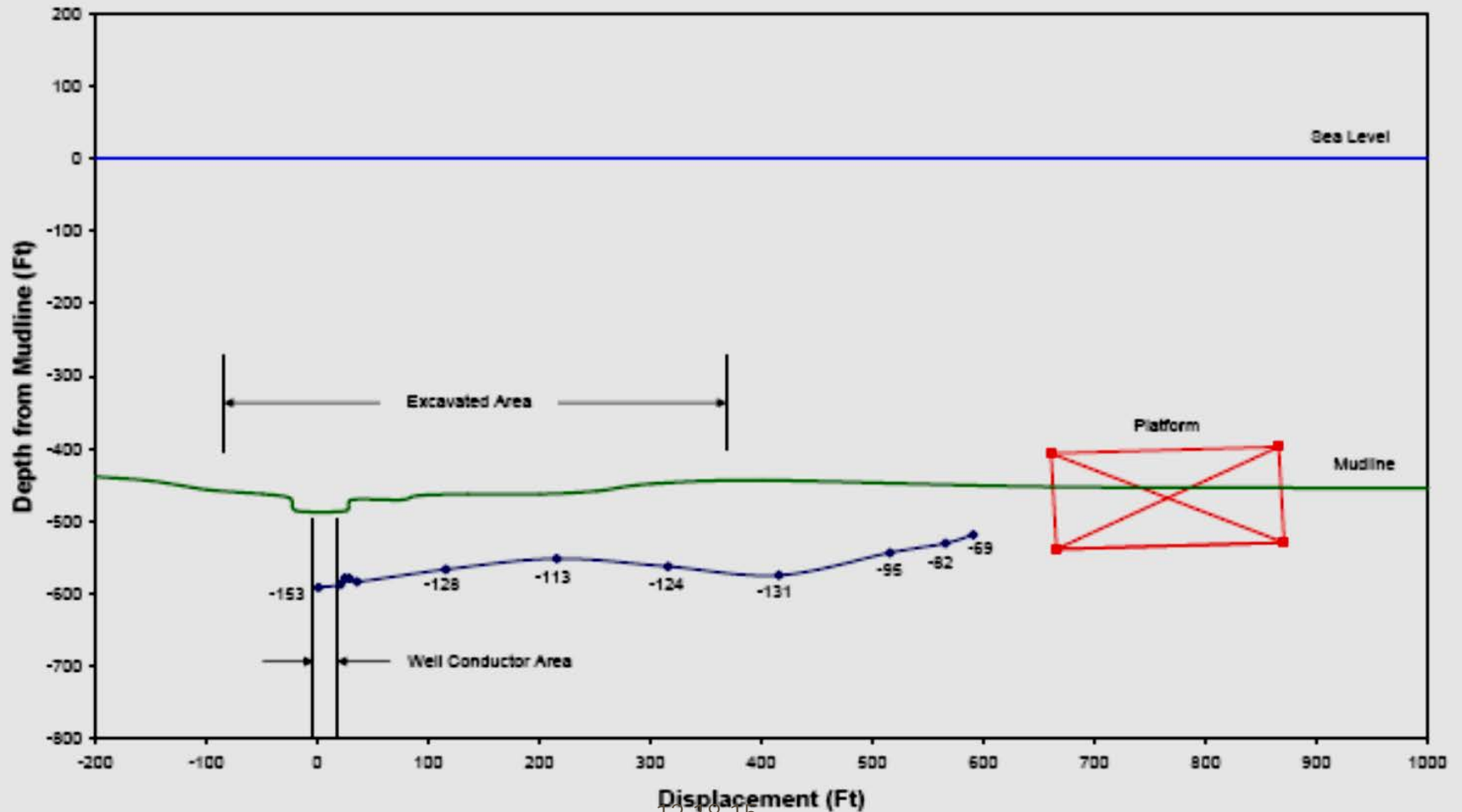


12.18.15

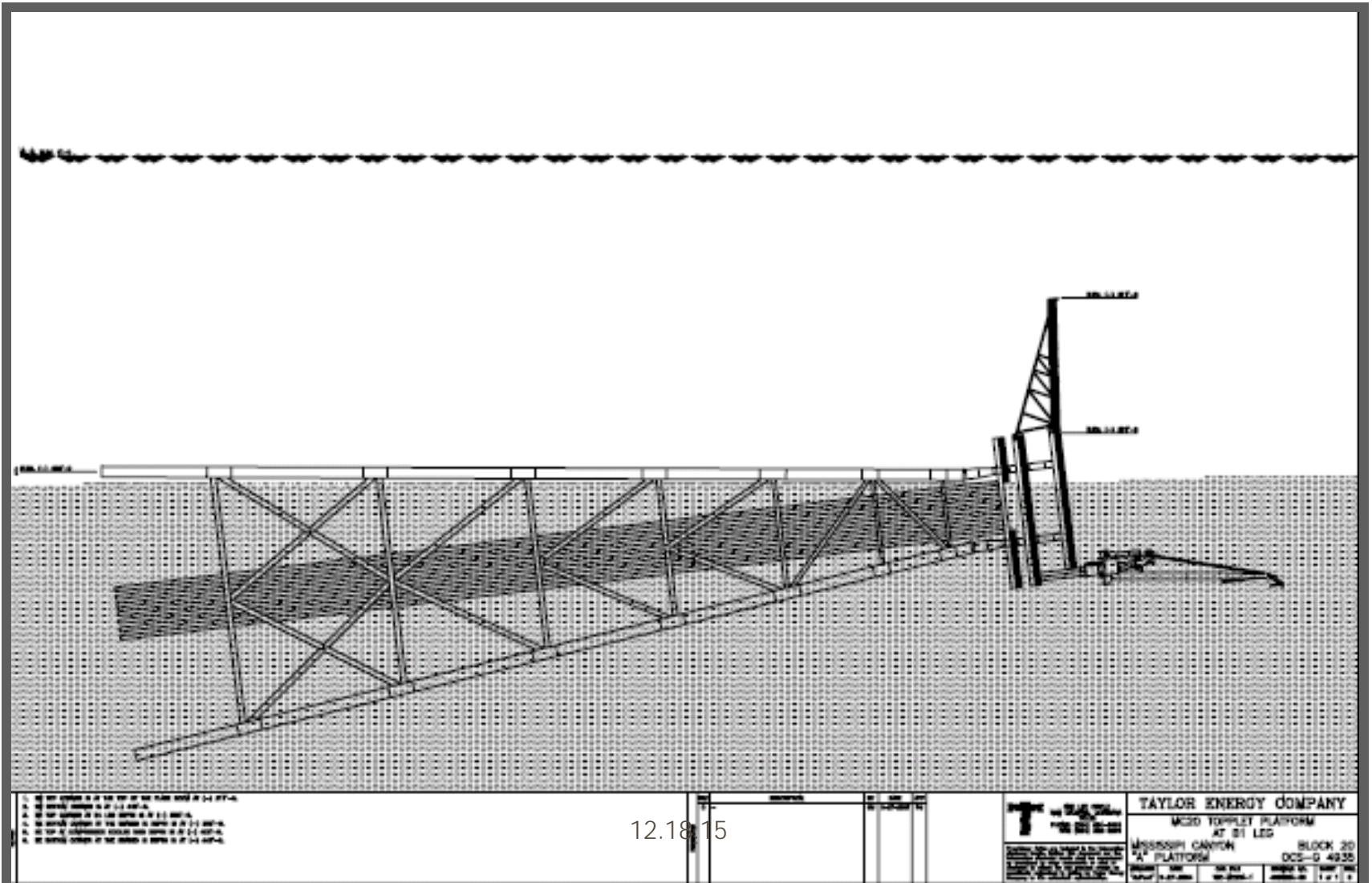
(Figure 3 from FMMG Report No. 0201-5381-7, Plate 2-4)

# PROFILE OF BURIED WELLS

**MC 20 Well Conductor (Profile View)**



# PROFILE VIEW – AFTER IVAN



12.18.15

